


# Danvers Rail Trail Map & Info

## TRAIL RULES



-  Bicyclists yield to pedestrians
- Trail users obey all traffic rules
- Carry in, carry out
- Clean up after pets
- Dogs on short leash at all times

-  No smoking or fires
- No alcohol
- No motorized vehicles
- No trespassing on private property

For Emergency - 911


Welcome to the  
Danvers Rail Trail




### P Parking




- 1 Wenham Trail Head
- 2 Choate Farm Conservation Area
- 3 High School
- 4 Hobart St. Municipal Lot
- 5 Elm St. Municipal lot
- 6 Tapleyville Park
- 7 Danvers Indoor Sports Center

 Bicycle Pump / Repair Stations

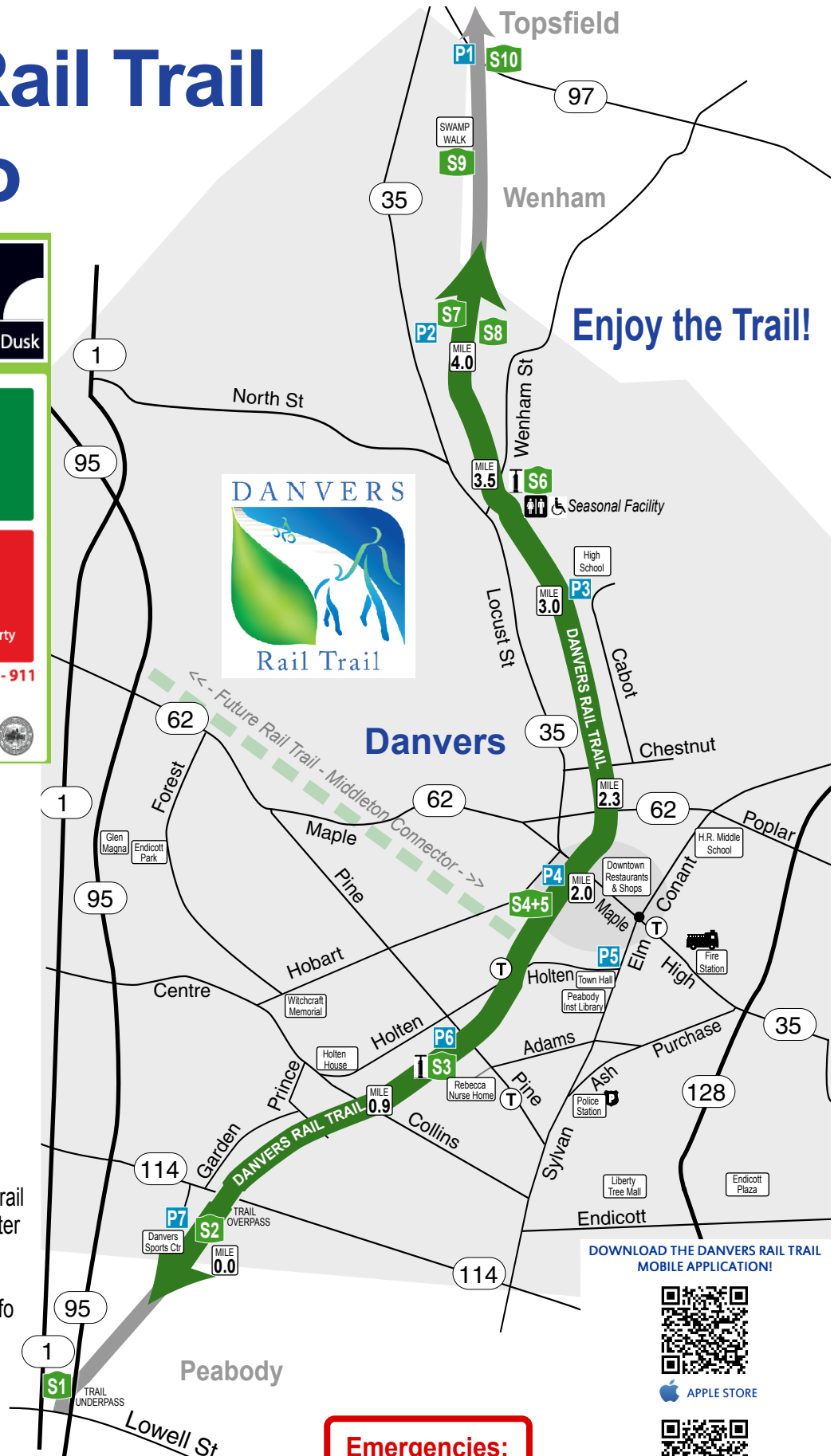
 Seasonal Facilities

 Bus Stops

### S Signs / Legend - Trail Landmarks

- 1 Lowell St Connector > Independence Trail
- 2 Brooksby Village/Danvers Sports Center
- 3 Tapleyville 
- 4 Railroad in Danvers - Historical Info
- 5 Danvers Plains Stations - Historical Info
- 6 Putnamville  
- 7 Choate Conservation Area
- 8 Grenville Dodge - Historical Info
- 9 Swamp Walk
- 10 Wenham @ Route 97

Historical Information / Interpretive Signs at these locations



Enjoy the Trail!

**Emergencies:  
Dial 911**

DOWNLOAD THE DANVERS RAIL TRAIL  
MOBILE APPLICATION!



APPLE STORE



GOOGLE STORE

Many Thanks to Our Sponsors!

DanversRailTrailMap  
Valid as of 2.17.2016

For More Details Visit [www.danversrailtrail.org](http://www.danversrailtrail.org)

To download the app, just scan the  
barcode above, or search for  
danvers rail trail in the app stores!